

TOWN HWY. No.	LENGTH IN MILES CLASS 3	LENGTH IN MILES CLASS 4
4	2.80	
6	0.60	
7	0.70	
8	0.35	
9	0.07	
10	0.52	(0.58)
11		(0.10)
12	0.95	
13		(0.09)
14	0.35	(0.05)
15	0.81	
16	1.50	(0.82)
17	0.07	
18	0.10	
19	0.20	
20	0.75	
22	0.06	
23	0.20	
24	0.13	
25	0.20	
26	1.45	
27	0.70	
28	0.69	(0.96)
29	0.31	(1.79)
30	0.28	
31	0.99	(0.54)
32	0.22	
34	0.39	
35	0.93	(0.30)
36		(0.50)
37	0.06	
38	0.18	(0.03)
39		(0.10)
40	1.09	(0.08)
41	0.09	
42	0.35	
43	0.17	
44	0.19	
45	0.34	
46	0.49	
47	0.41	
48	0.33	
TOTAL	20.02	5.94

LEGAL TRAIL No.	LENGTH IN MILES LEGAL TRAIL
1	(0.60)
TOTAL	0.60

MILEAGE SUMMARY		
CLASS 2		
TH-1	4.050	
TH-2	0.700	
TH-3	4.700	
TOTAL CLASS 2	9.450	
CLASS 3		
TOTAL CLASS 3	20.02	
TOTAL TOWN	29.470	
STATE HIGHWAY		
VT-17	0.214	
VT-100	7.580	
TOTAL STATE HIGHWAY	7.794	
STATE HIGHWAY - Ramps		
VT-17	0.032	
TOTAL STATE HIGHWAY - Ramps	0.032	
TOTAL STATE	7.826	

TOTAL, TRAVELED HIGHWAYS, FEB. 10, 2017: 37.296
(Excludes Class 4 and Legal Trail Mileage)

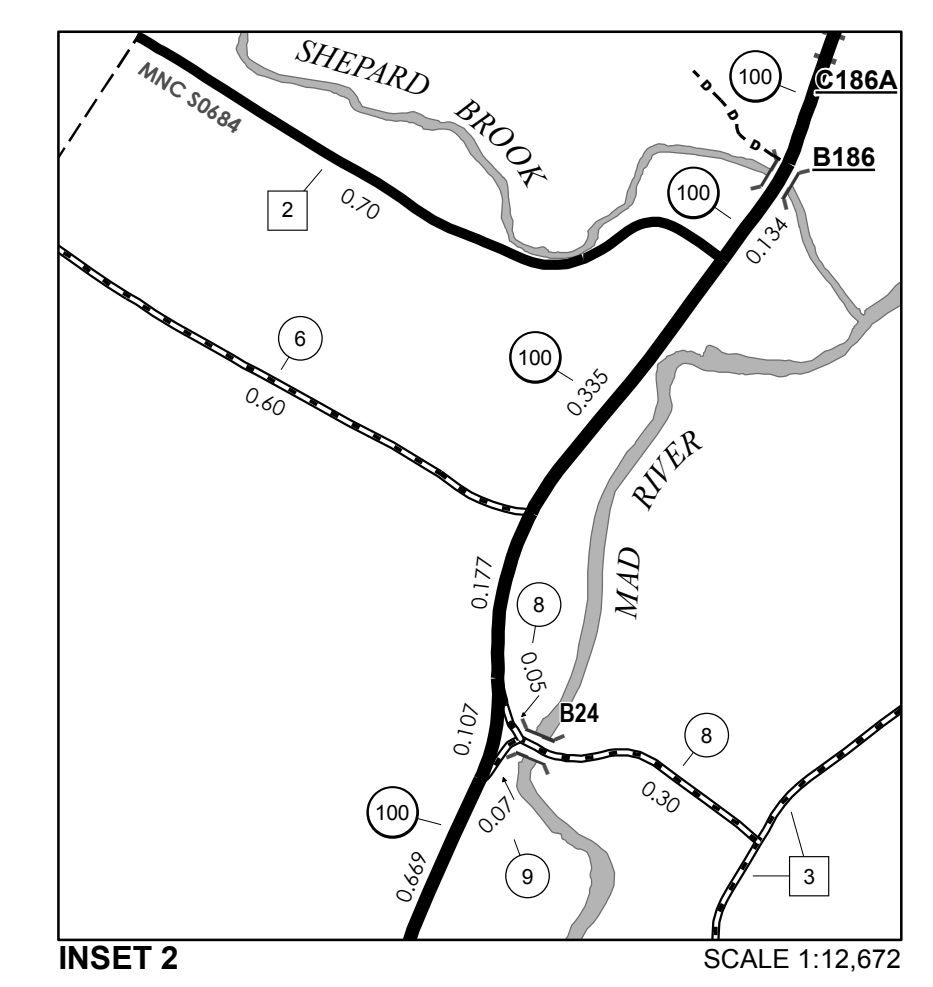
- HIGHWAYS**
 - INTERSTATE
 - U.S. ROUTE
 - STATE ROUTE
 - CLASS 1
 - CLASS 2
 - CLASS 3
 - CLASS 4
 - LEGAL TRAIL
 - PARK AND RIDE
- INTERSTATE OR DIVIDED HIGHWAY
- STATE - HARD SURFACE OR PAVED
- TOWN - HARD SURFACE OR PAVED
- GRAVEL
- SOIL OR GRADED AND DRAINED EARTH
- UNIMPROVED OR PRIMITIVE
- IMPASSABLE OR UNTRAVELED
- LEGAL TRAIL
- DISCONTINUED
- HIGHWAY CLASS CHANGE
- RAILROAD
- INACTIVE RAILROAD
- PUBLIC LAND - NATIONAL FOREST
- PUBLIC LAND - STATE/MUNICIPAL
- NATIONAL FOREST ROAD
- STATE FOREST HIGHWAY

- POLITICAL SUBDIVISIONS**
 - STATE BOUNDARY
 - COUNTY BOUNDARY
 - TOWN BOUNDARY
 - VILLAGE BOUNDARY
 - URBAN COMPACT BOUNDARY
 - WATER BODY
 - STREAM OR BROOK
- BRIDGE OR CULVERT**
 - BRIDGE OR CULVERT > 20'
 - BRIDGE OR CULVERT 6' - 20'
 - BIKE PATH STRUCTURE
 - VOBCIT BRIDGE
 - VOBCIT CULVERT > 6'
- FEDERAL CLASSIFICATION IDENTIFIER**
 - MA - MINOR ARTERIAL
 - MJC - MAJOR COLLECTOR
 - MNC - MINOR COLLECTOR
 - PA - PRINCIPAL ARTERIAL
- STATE BRIDGE OR CULVERT IDENTIFIER**
- TOWN BRIDGE OR CULVERT IDENTIFIER**

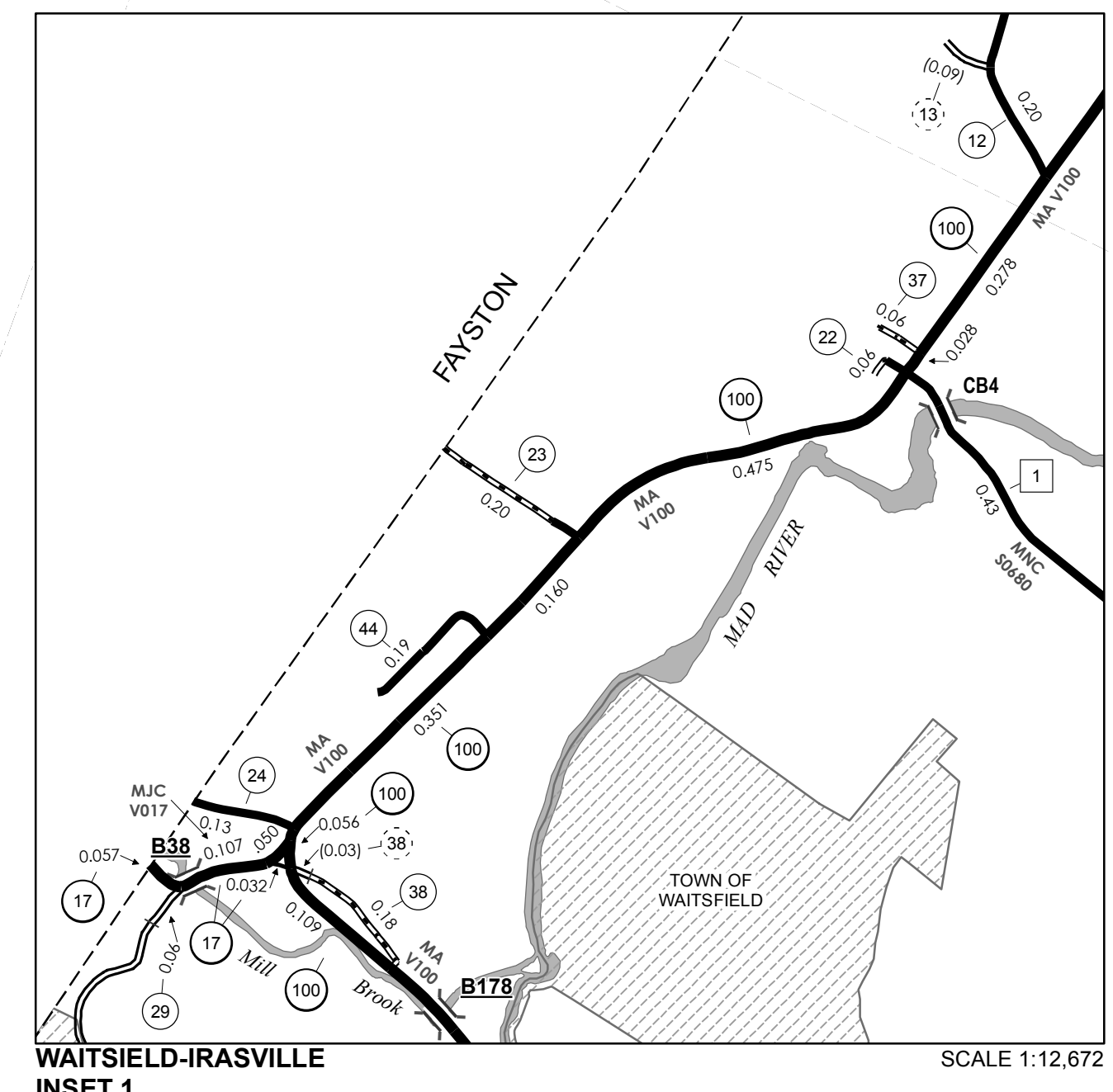
DISCLAIMER:
The untraveled highways (laid-out town highways), discontinued highways, and legal trails hereon are those of which the Agency of Transportation has record; others may exist.

Highway and bridge data by the Agency of Transportation. Town short structures drawn from the Vermont Online Bridge & Culvert Inventory Tool (VOBCIT) database. All other data from the Vermont Center for Geographic Information. Only named streams shown.

Vermont State Plane Coordinate System
North American Datum of 1983
SPCS_Zone_Identifier: 4400
Geodetic Reference System 80
4,000-meter grid, Easting - Northing



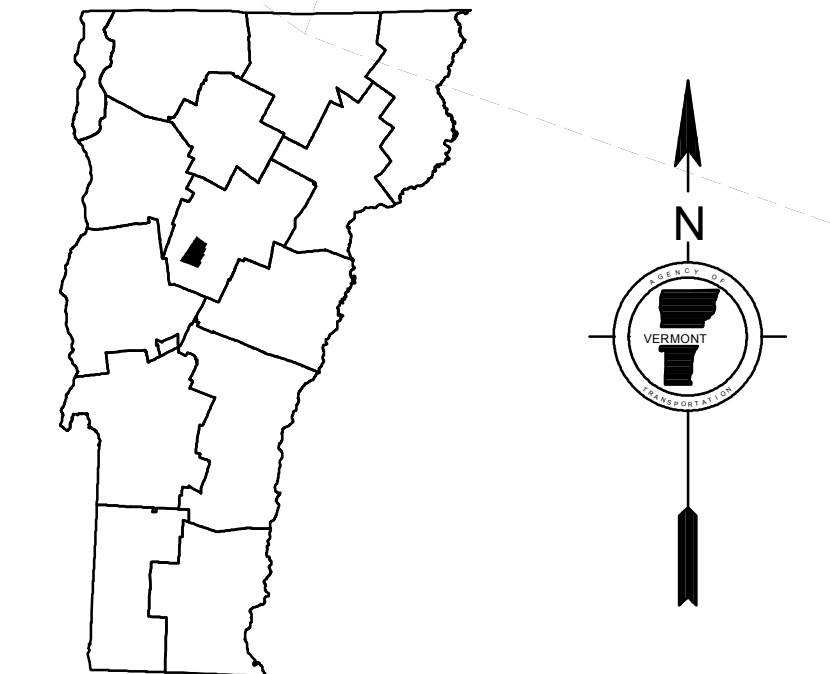
0 0.15 0.3 Miles



0 0.15 0.3 Miles

0.97 mi CL4 TH-16 removed from Town Highway Map as a result of a legal settlement in which it was determined it had not been legally established as a Town Highway.

0.45 mi CL4 TH-21 removed from Town Highway Map as a result of a legal settlement in which it was determined it had not been legally established as a Town Highway
→ Houston v. Town of Waitsfield, 147-3-08 (Vt. Super. Ct. Civ. Div. 2010)



VERMONT
GENERAL HIGHWAY MAP
Town of Waitsfield
WASHINGTON COUNTY
Transportation District #5
Prepared by the
Vermont Agency of Transportation
Division of Policy, Planning and Intermodal Development
in cooperation with
U.S. Department of Transportation
Federal Highway Administration

